

TOWN AND COUNTRY PLANNING (GENERAL PERMITTED  
DEVELOPMENT) ORDER 1995 AS AMENDED

DIRECTION MADE UNDER ARTICLE 4(1) TO WHICH ARTICLE 5 APPLIES

WHEREAS Leicester City Council being the appropriate local planning authority within the meaning of article 4(4) of the GPDO, are satisfied that it is expedient that development of the description(s) set out in the FIRST SCHEDULE below should not be carried out on the land described in the SECOND SCHEDULE below unless planning permission is granted on an application made under Part III of the Town and Country Planning Act 1990 as amended,

NOW THEREFORE the said Council in pursuance of the power conferred on them by article 4(1) of the Town and Country Planning (General Permitted Development) Order 1995 hereby direct that the permission granted by article 3 of the said Order shall not apply to development on the said land of the description(s) set out in the Schedule below:

**FIRST SCHEDULE**

Development consisting of a change of use of a building to a use falling within Class C4 (houses in multiple occupation) of the Schedule to the Town and Country Planning (Use Classes) Order 1987 from a use falling within Class C3 (dwellinghouses), being development comprised within Class I (b) of Part 3 of Schedule 2 of the Town and Country Planning (General Permitted Development) Order 1995 and not being development comprised in any other Class.

## SECOND SCHEDULE

Description of land to which this Direction relates:-

All properties located within the areas edged red on Plan 1, Plan 2 and Plan 3 attached AND listed below:-

Street	Even Numbers	Odd Numbers	Street	Even Numbers	Odd Numbers
Aylestone Road		65-99	Hinckley Road	16-84	
Baysdale Road	2-26	1-11	Ivy Road	2-62	1-59
Brazil Street	12-56	9-33	Latimer Street	2-60	1-93
Burnmoor Street	10-36	7-87	Livingstone Street	2-104	33-51
Buttermere Street		17	Luther Street	2-102	1-103
Clarendon Street	94-134		Narborough Road	4-210	1-203
Farndale Close	2-8		Noel Street	2-68	1-85
Filbert Street	104-112	103-181	Norman Street	4-84	3-71
Filbert Street East	2-54	1-31	Paton Street	2-72	3-69
Grasmere Street	0-158	41-137	Quainton Road	2-16	1-15
Grisedale Close	2-14	1-13	Ridley Street	2-106	1-63
Havelock Street	2-44		Roman Street	4-24	13-29
Hazel Street	2-38	1-43	Ruding Road		1-17
Jarrom Street	102-214	93-167	Ruding Terrace	2	1
Martindale Close	2-46	1-45	Saxon Street	2-20	1-23
New Bridge Street	48-64		Shaftesbury Road	2-66	1-55
Rydal Street	2-38	3-33	Sheffield Street	12-34	3-23
Sawday Street	2-28	1	Stuart Street	2-96	5-109
Swindale Close	2	1-3	Sykefield Aveue	2-46	1-57
Thirlmere Street		1-45	Tyndale Street	4-96	1-97
Ullswater Street	2-58	1-67	Upperton Road	6-106	1-173
Walnut Street	2-142	95-217	Walton Street	10-92	1-97
Windermere Street	2-62	1-83	Watkin Road	118-240	17-115
Adderley Road	4-102	1-87	Westcotes Drive	4-136	1-49
Avenue Road		1-141	Western Road	186-368	1-251
Avenue Road Extension	94-274	3-315	Westleigh Avenue	2-20	1-19
Bonnington Road	2-36	1-33	Westleigh Road	6-40	1-33
Brookland Road	2-4		Wilberforce Road	2-188	1-139
Bulwer Road	2-74	1-75	Woodford Road	2-16	1-7
Cecilia Road	2-36	1-31	Duke Street	8 1-3	
Cedars Court	2	1-33	King Street	24-52	35-69
Central Avenue	0-30	1-23	Lancaster Road	2-42	
Clarendon Park Road	2-294	71-325	Lower Hastings St		19-43
Cone Lane	2-4	1	Marquis Street	2-6	
Cradock Road	2-42	1-45	Newtown Street	2-42	1-11
Cross Road	2-12	1-3	Princess Road West	10	61
Dukes Drive	2-36	1-35	Rawson Street	20	3-17
East Avenue		1-37	Regent Road	46-52	61-95
Edward Road	4-40	1-41	Tower Street	2-72	1-23
Fleetwood Court	2-18	1-17	Turner Street	2-16	1-5
Fleetwood Road	2-18	1-49	Upper King Street	4-8	11-29
Gainsborough Road	4-102	3-93	Welford Road	42-112	
Greenhill Road	2-106	1-121	West Street	6-48	1-51
Hartopp Road	34-122	1-121			
Howard Road	2-192	1-175	Ashleigh Rd Ashleigh Garden-78		15-75
Knighton Park Road	0-26	1-15	Barclay Street	4-148	3-163
Landseer Road	2-58	1-63	Beaconsfield Road	2-132	1-131

Leopold Road	2-38	1-51	Bisley Street	2-36	1-33
London Road		183-273	Blue Fox Close	2-24	1-23
Lorne Road	2-138	1-117	Braunstone Gate	66-70	
Lytham Road	2-28	1-39	Briton Street	14-38	3-43
Lytton Road	2-142	1-83	Browning Street	2-52	1-55
Montague Road	2-98	1-101	Bruce Street	30-66	1-69
North Avenue	0-24	1-25	Cambridge Street	4-138	5-133
Orlando Road	2-6	1-13	Celt Street	4-22	1-17
Oxford Road	4-38	1-43	Cranmer Street	4-102	3-99
Portland Road	20-44	1-35	Darnall Road	2-8	5-23
Queens Road	16-252	43-217	Eastleigh Road	2-86	1-115
Raeburn Road	2-28	1-29	Equity Road	2-40	1-41
Seymour Road	2-14	1-11	Fosse Road South	4-228	101-245
Springfield Road	2-48	1-55	Gaul Street	2-48	3-73
St Leonards Road	0-156	23-157	Hardwick Court	2-12	1-13
St Marys Road	2-10				
Thurlow Road	2-50	1-41			
Victoria Park Road	2-366				
Welford Road	170-334	201-347			
West Avenue	Clarendon Ct -36	7-63			
Westbury Road	2				
Lancaster Place		151			
Harrow Road	4-170	1-183			
Hattersley Way	2-28	1-25			
Helmdon Road	2-16	1-15			

90999

1. To be completed when making the article 4 Direction.

Made under the Common Seal of  
Leicester City Council  
this 8<sup>th</sup> day of August 2013

The Common Seal of the Council was affixed to this  
Direction in the presence of

.....  
Authorised Signatory

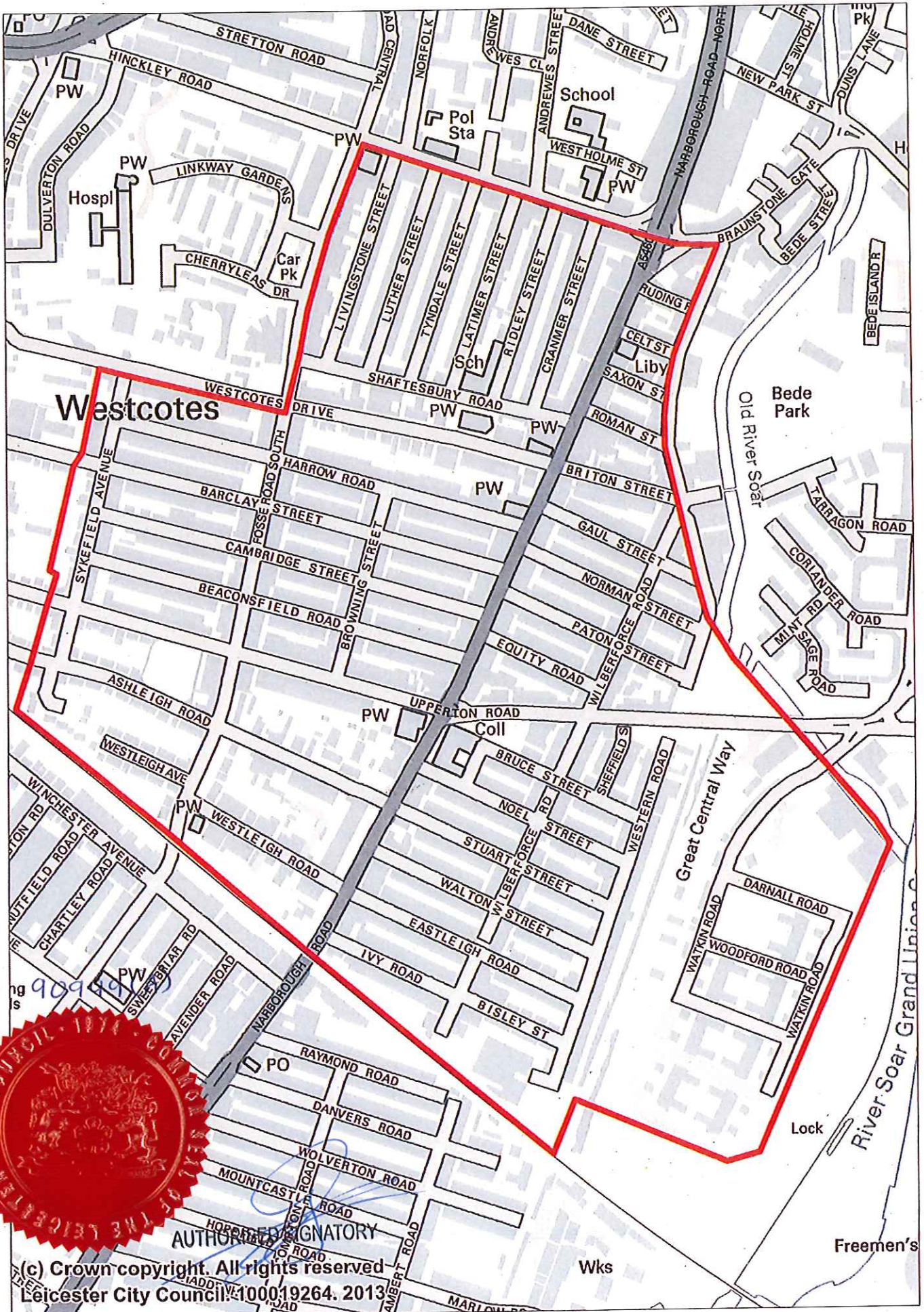


2. To be completed when confirming the article 4 Direction.

Confirmed under the Common Seal of  
Leicester City Council  
this .....day of.....2013...

The Common Seal of the Council was affixed to  
this Direction in the presence of

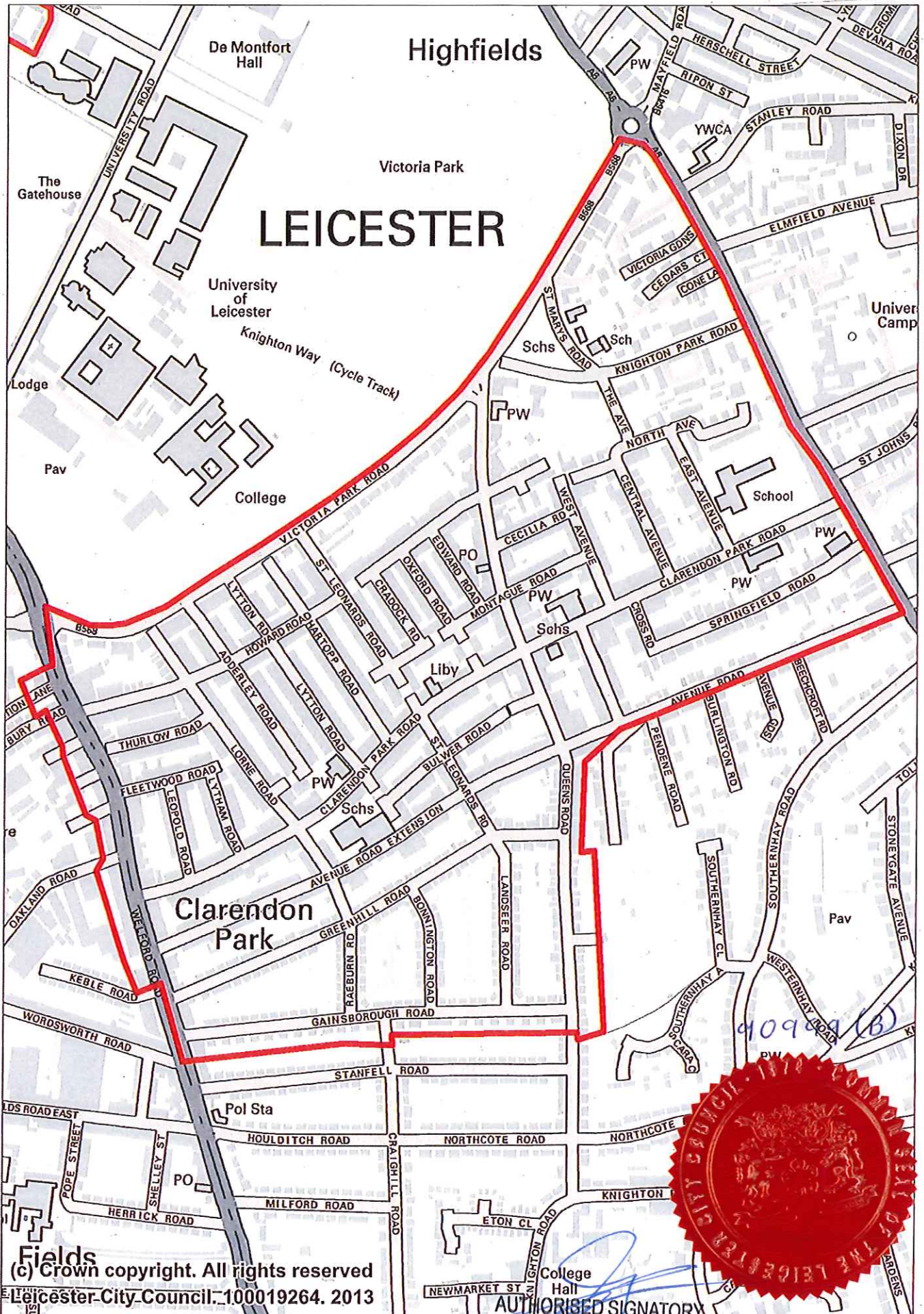
.....  
Authorised Signatory



Westcotes



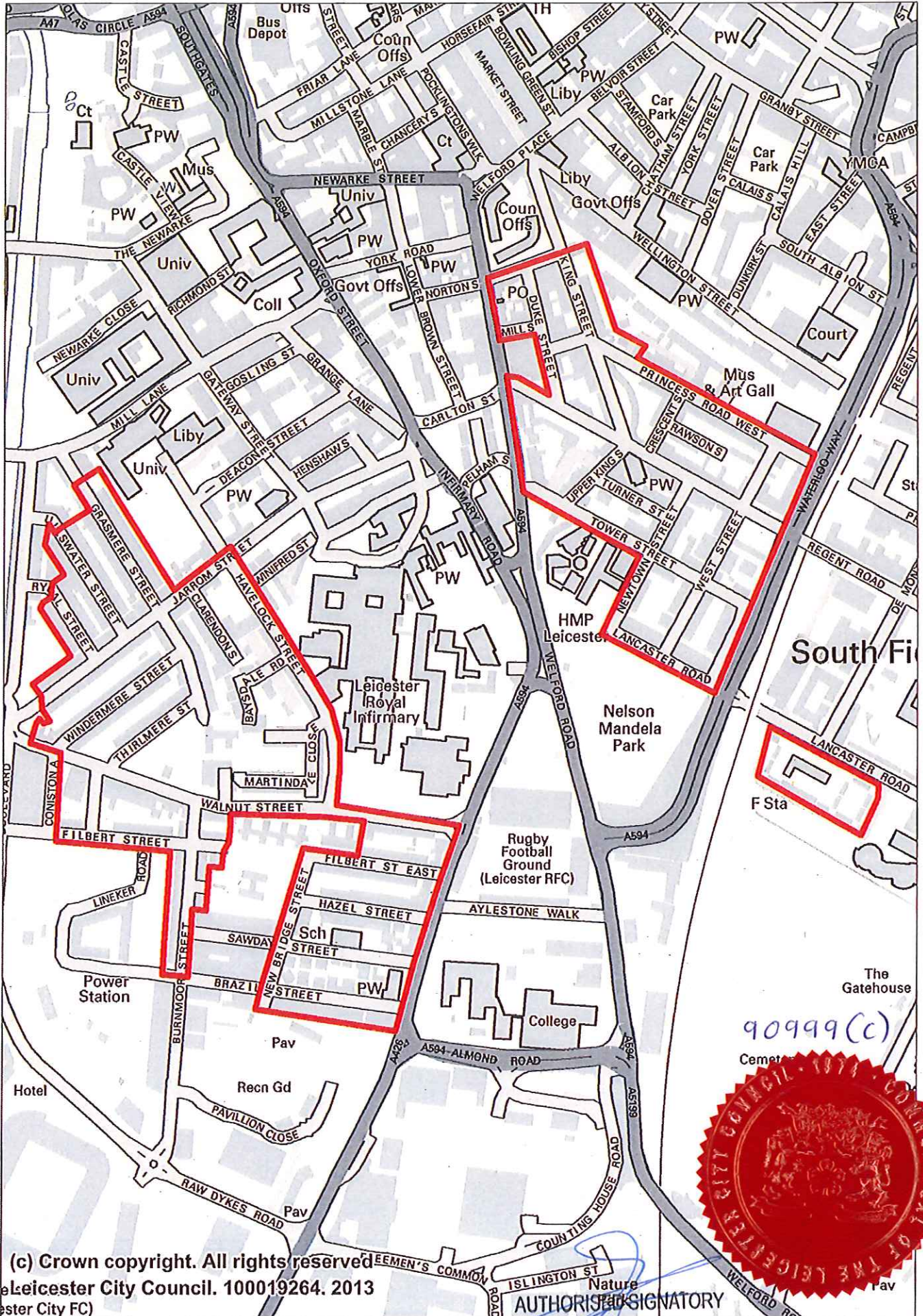
AUTHORIZED SIGNATORY



College Hall  
 AUTHORIZED SIGNATORY



90989 (B)



(c) Crown copyright. All rights reserved  
 © Leicester City Council. 100019264. 2013  
 (Leicester City FC)

AUTHORISED SIGNATORY

90999(c)

